

COLUMBIA VALLEY AUTHORITY

Mitchell Bill - S. 460, 79th. Congress, 1st. Session

SEVEN STATES

Sq. Miles in UNITED STATES	279,000	9.4 % of U.S.
Sq. Miles in CANADA	40,000	—
Total	319,000	

POPULATION IN UNITED STATES 3,500,000 2.7 % of U.S.

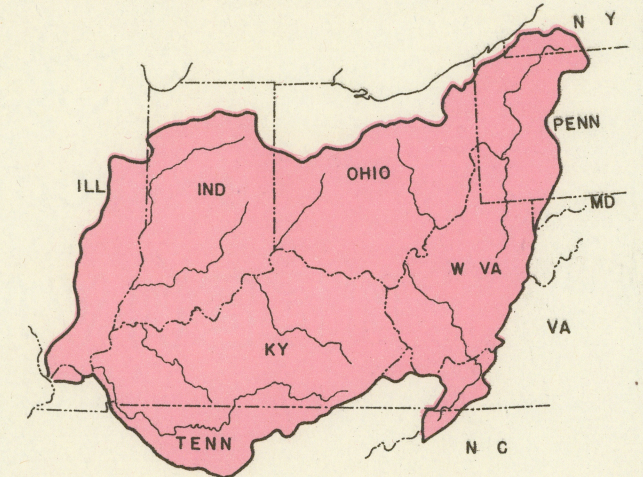


MISSOURI VALLEY AUTHORITY

Murray Bill - S. 555, 79th. Congress, 1st. Session

TEN STATES

Sq. Miles in UNITED STATES	516,000	17.3 % of U.S.
POPULATION in U.S.	6,800,000	5.2 % of U.S.



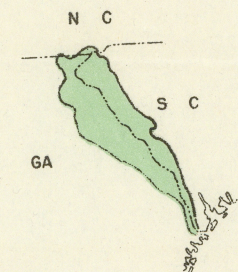
OHIO VALLEY AUTHORITY

Bender Bill - H.R. 2540, 79th. Congress, 1st. Session

ELEVEN STATES

AREA in sq. miles *	163,000	5.5 % of U.S.
POPULATION	16,200,000	12.3 % of U.S.

* Not Including Tennessee River Basin

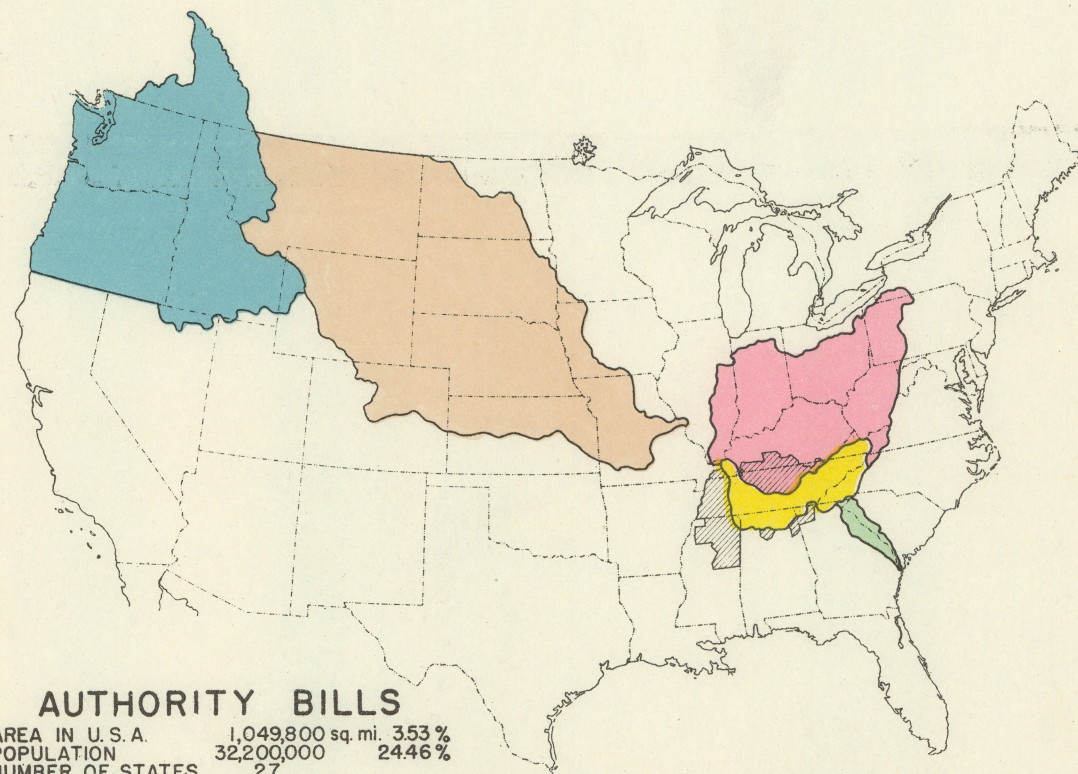


SAVANNAH VALLEY AUTHORITY

Hare Bill - H.R. 2648, 79th. Congress, 1st. Session

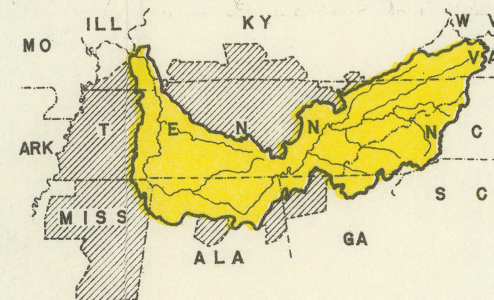
THREE STATES

AREA in sq. miles	10,800	0.36 % of U.S.
POPULATION	700,000	0.53 % of U.S.



AUTHORITY BILLS

AREA IN U.S.A.	1,049,800 sq. mi.	3.53 %
POPULATION	32,200,000	24.46 %
NUMBER OF STATES	27	



TENNESSEE VALLEY AUTHORITY

SEVEN STATES

	Area Sq. Miles	Percent of U.S.	Population	Percent of U.S.
ORIGINAL ACT	41,000	1.4	2,500,000	1.9
ADDITIONAL ADJOINING TERRITORY *	40,000	1.3	2,500,000	1.9
Total	81,000	2.7	5,000,000	3.8

* Includes a portion of Ohio Valley Authority.

Prepared for
WATER CONSERVATION CONFERENCE
CONTINUING COMMITTEE

By R. J. Tipton, Consulting Engineer
Denver, Colorado
April, 1945

Scale of Miles
0 50 100 150 200