

THAT GOOD
GULF
GASOLINE



There is
MORE POWER in
THAT GOOD

GULF

GASOLINE

At the sign of
the Orange Disc
GULF REFINING Co.

Every 500 to 1000 Miles
You Should Drain Your Crank Case
and Fill With **SUPREME AUTO OIL**.

GULF REFINING COMPANY

General Sales Offices :: Pittsburgh, Pa., U. S. A.

DISTRICT SALES OFFICES: NEW YORK - PHILADELPHIA - BOSTON - ATLANTA - NEW ORLEANS - HOUSTON

Rand McNally


official
Auto Trails Map

OKLAHOMA




35¢

Rand McNally & Company
CHICAGO - NEW YORK



ONE THING MORE

*Before
You Start
on the
Tour*



EVERYTHING'S ready for the tour—
baggage packed, gasoline tank filled,
fresh oil in the engine.

But if you haven't renewed your spark
plugs in the last 8,000 miles, you cannot
expect—and you won't get—the brilliant
performance your motor can actually give.

After about 8,000 miles, any spark plug
fails to give the full, hot spark that means
the maximum power and 'pep', greatest
gasoline economy, decreased carbon de-
posit.

You will save in gas and oil. Your car will
have more power and speed; will perform better
on the hills and in the crush of city driving.

More than 90,000 dealers sell Champions. The
seven Champion types provide a correctly
designed spark plug for every engine. Cham-
pion X for Fords is 60 cents. Blue Box for
other cars, 75 cents (Canadian prices 80 and
90 cents.)

CHAMPION SPARK PLUG COMPANY
TOLEDO, OHIO

CHAMPION SPARK PLUG COMPANY
of Canada, Ltd., Windsor, Ont.

CHAMPION


Dependable for Every Engine



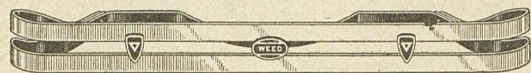
CHAMPION is the standard
spark plug for Ford Cars and
Trucks and Fordson Tractors.
Recognized by dealers and own-
ers for 12 years as the most eco-
nomical and efficient spark plug.
Sold by dealers everywhere.



**When Touring—
Take Precautions**



**Equip With —
WEED CHAINS
AND
WEED BUMPERS**



AMERICAN CHAIN CO., INC.
BRIDGEPORT, CONN.


In Canada: DOMINION CHAIN COMPANY, LIMITED, Niagara Falls, Ont.

District Sales Offices:

Boston Chicago New York Philadelphia Pittsburgh San Francisco

Largest Manufacturers of Welded and Weldless Chains for all Purposes

Cartwright #39




**Be
Sensible**



**Carry
Spare Lamps
in a
Westinghouse
Kit**

Westinghouse Lamp Co.
150 Broadway, New York, N.Y.

Oklahoma




from Maine to the end of the Sunset Trail

WHEREVER the road leads, from the rock-bound coast of New England to the glow of the Golden Gate, the familiar Mobiloil flange sign will guide you to correct lubrication.

Gargoyle Mobiloil is obtainable in every state you drive through—and the quality of lubrication remains the same.

Take no chances on lubrication while on a trip.

Watch for the dealer who displays the Mobiloil flange sign shown above. Make the chart your guide and get the correct grade for your car.



The new quart can of Mobiloil comes in all grades, and is the ideal way of carrying a supply with you. Three or four may easily be put under the seat. Ask your dealer.

VACUUM OIL COMPANY

One of the largest irrigation projects in the State of Texas is now being completed 45 miles from Wichita Falls, and the lands that will be irrigated from the immense reservoir are all tributary to the city. Lake Wichita, one of the smaller lakes of this system, is a popular outing and amusement resort during the summer months. (See city map below)

Texan Hotel 150 rms. . . E. \$1.50-\$2.50

Texhoma Oil & Refining Co. Wholesale and Retail

WINFIELD, KAN.—Beautifully situated on the Walnut River, 48 miles southeast of Wichita, in a fertile farming region. Natural gas is abundant for fuel, and oil also is found in the vicinity. The city contains large flour mills, creameries, packing plants, and shops, foundries, and factories covering a wide range of material needs.

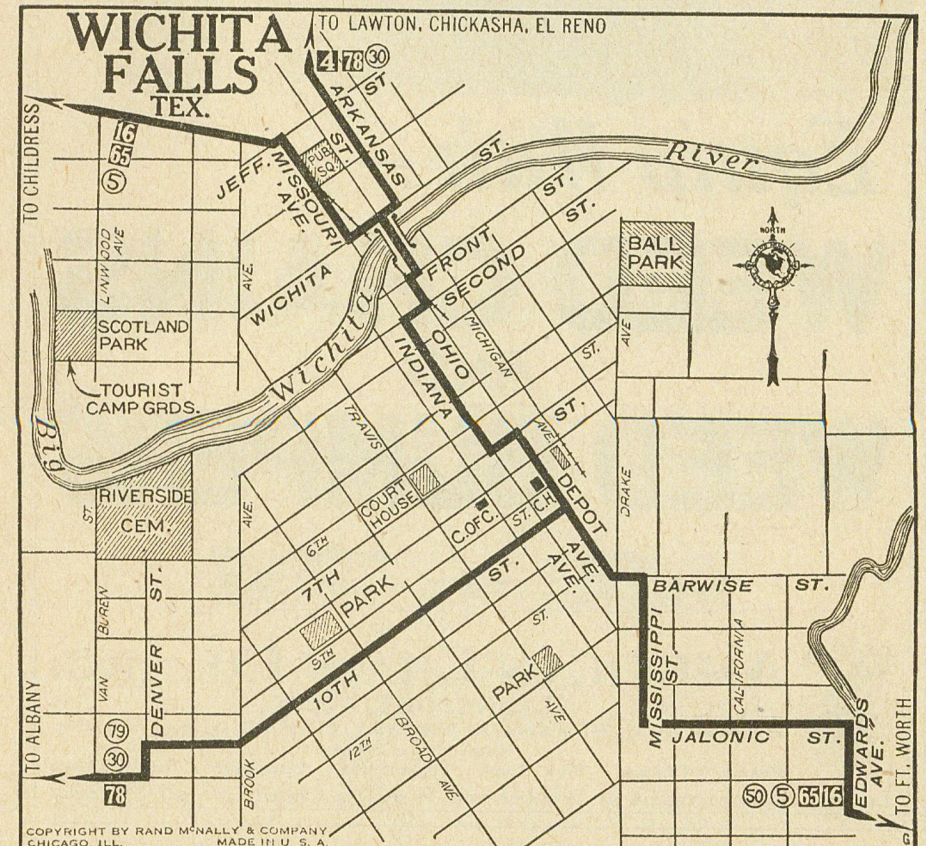
Winfield has a very important commercial club, with a committee on child welfare, and in 1915 won the Stubbs-Horner prize as the best city of the second class in Kansas in which to rear children. It is seat of Southwestern (Meth.-Epis.) and St. John's (Lutheran) colleges, and a college of music. A State institution for the feeble-minded is also located here.

WOODWARD, OKLA.—Is an important shipping center for wheat, corn, livestock and poultry. A government agricultural experiment station is located here.

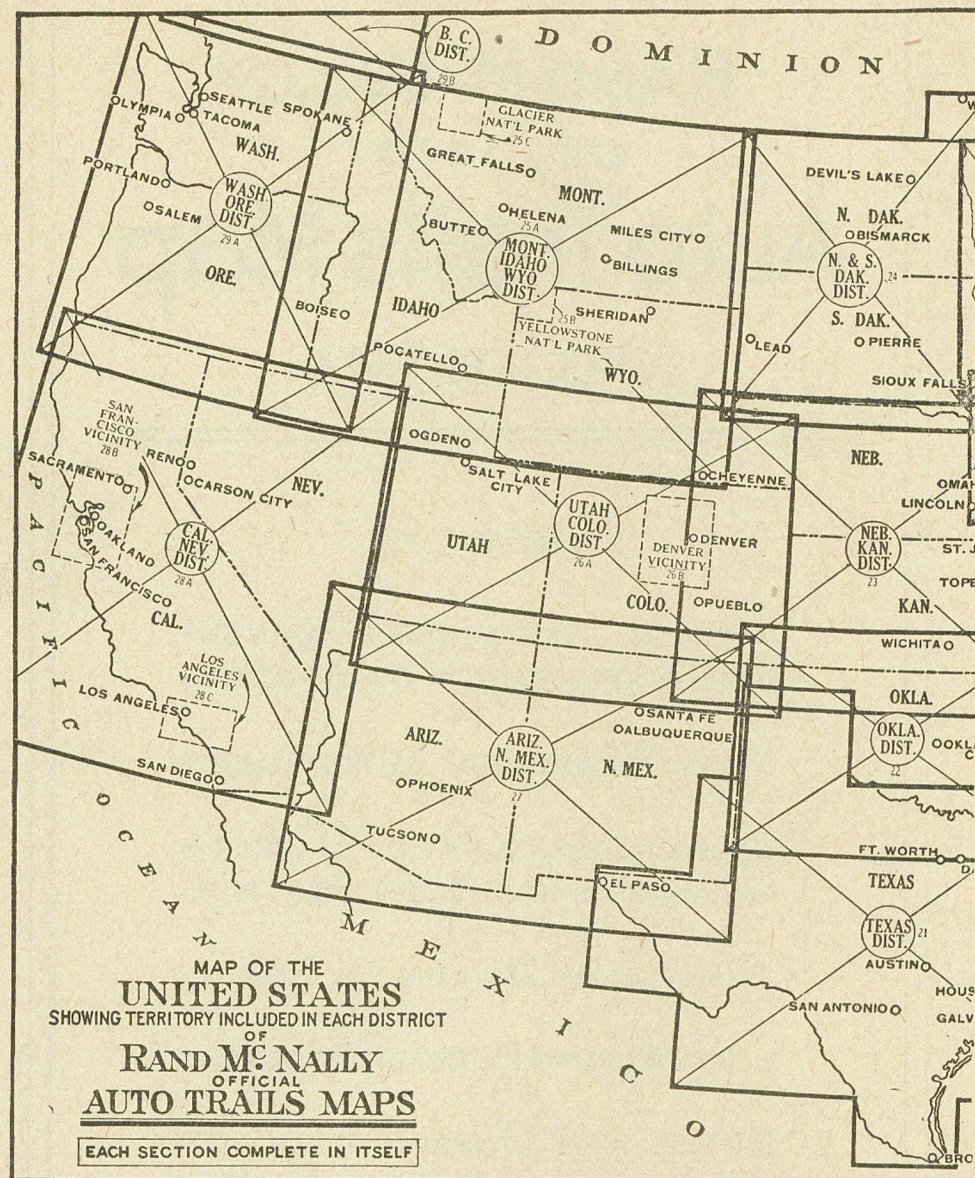
WYNNEWOOD, OKLA.

Bo's Filling Station

(Refer to Explanation of Key on Page Four)



COPYRIGHT BY RAND McNALLY & COMPANY
CHICAGO, ILL. MADE IN U. S. A.



How to Use Auto Trails Maps

The entire United States and sections of Canada are covered by 29 Rand McNally Official Auto Trails Maps. The above chart shows the various state combinations in which the Official Auto Trails Maps may be had. Consult it and choose the maps you will need on your tour.

CHOOSING ROUTES

Routes shown on the map in this manner indicate Named Automobile Roads and State Highways. Numbers on the map in the squares and circles, refer to corresponding numbers in the explanation of Trails and Highway Markings, where descriptions and illustrations of the road signs will be found.

CITY MAPS

In larger cities, where entrances and exits are confusing, and where trails markings are often vague, the use of City Maps found in the index will assist you in finding your way through the city.

SHERMAN, TEX.—Center of a prosperous farming and live stock section in which special attention is paid to the breeding of pure-blooded stock, situated 70 miles north of Dallas. Abundant water power has been developed by a dam across the Red River, and the city has important manufactories of cotton, cigars, creamery, butter, grains and oil products.

Educational institutions include Austin College, State Presbyterian College for Boys and the Kidd-Key College and Conservatory of Music. Sherman is the home of the Red River Valley Fair, said to be the largest free fair in America.

Birge Filling Stations No. 1-2-3.....

SILOAM SPRINGS, ARK.—A city of springs and parks, where gushing fountains of health pour forth their pure waters. These springs attract many to drink their waters and to rest and enjoy the rare climate of this resort city. Two miles south of Siloam Springs is a 160 acre tract selected by the Ozark Masonic Playground association as a recreation place.

STILLWATER, OKLA.—Is the home of the Oklahoma Agricultural and Mechanical College, a coeducational State and Federal institution founded in 1891.

SULPHUR, OKLA.—Platt National Park is located at Sulphur. It was at first designated as the Sulphur Springs Reservation, which was changed in 1906 to Platt National Park. It comprises approximately 850 acres, which are drained by Travertine and Rock creeks. Within the park are a number of well-known mineral and several non-mineral springs. Sulphur springs predominate.

TULSA, OKLA.—Known as the "wonder city"; located on the Arkansas River in the heart of one of the greatest oil sections in the world. The splendid homes, some of them veritable palaces, of the oil magnates and other prosperous citizens are evidence of Tulsa's prosperity. (See city map opposite page)

Auto Club of Oklahoma.....

B. & C. Machine & Foundry Co......

Harvey Young Oil Co......

WEATHERFORD, TEX.—Very picturesquely situated among hills overlooking the Brazos and Trinity river valleys. This section is noted for its wonderful scenic attractions and the fertility of its soil. Watermelons are said to grow to 100 pounds and over, and carloads are shipped from this point annually. In and about the town are many beautiful drives.

WEWOKA, OKLA.

Lillard Filling Station.....

WICHITA, KAN.—Leading city of southern Kansas, and very important railroad junction point, situated on the Arkansas River, 110 miles southwest of Emporia, 25 miles south of Newton. The valley is wonderfully fertile, producing great quantities of wheat, oats, corn, broom corn, kaffir, alfalfa, cattle, hogs, and poultry, which have made Wichita one of the largest milling and packing centers in the central part of the United States. The stockyards here handle each year some 15,000 carloads of live stock, and the packing houses have an annual output of some 50 million pounds of products. Other important establishments include large flour and lumber mills, boiler works, brickyards, and factories, producing furniture, automobiles, boots and shoes, etc. The city is one of the greatest distributing points in the Southwest for automobiles, tractors,

(Continued on page 30)

WICHITA, KAN. (Continued from preceding page)

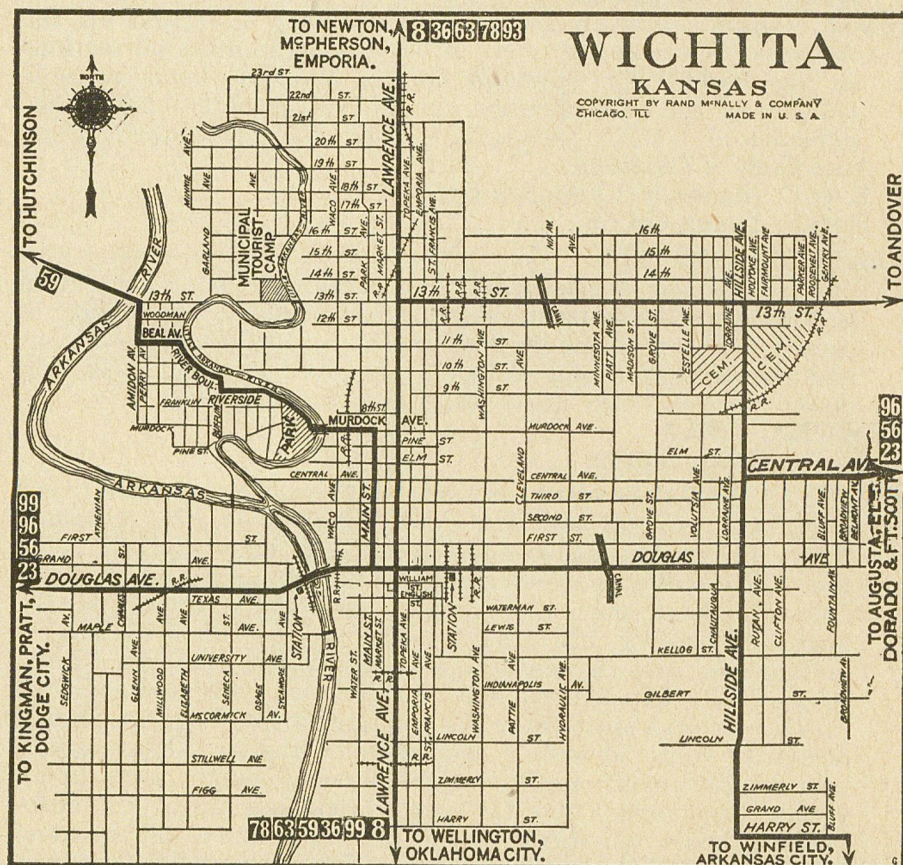
trucks, farm implements, and furniture. It also contains large oil refineries developed since the oil fields east of the city were opened in 1914.

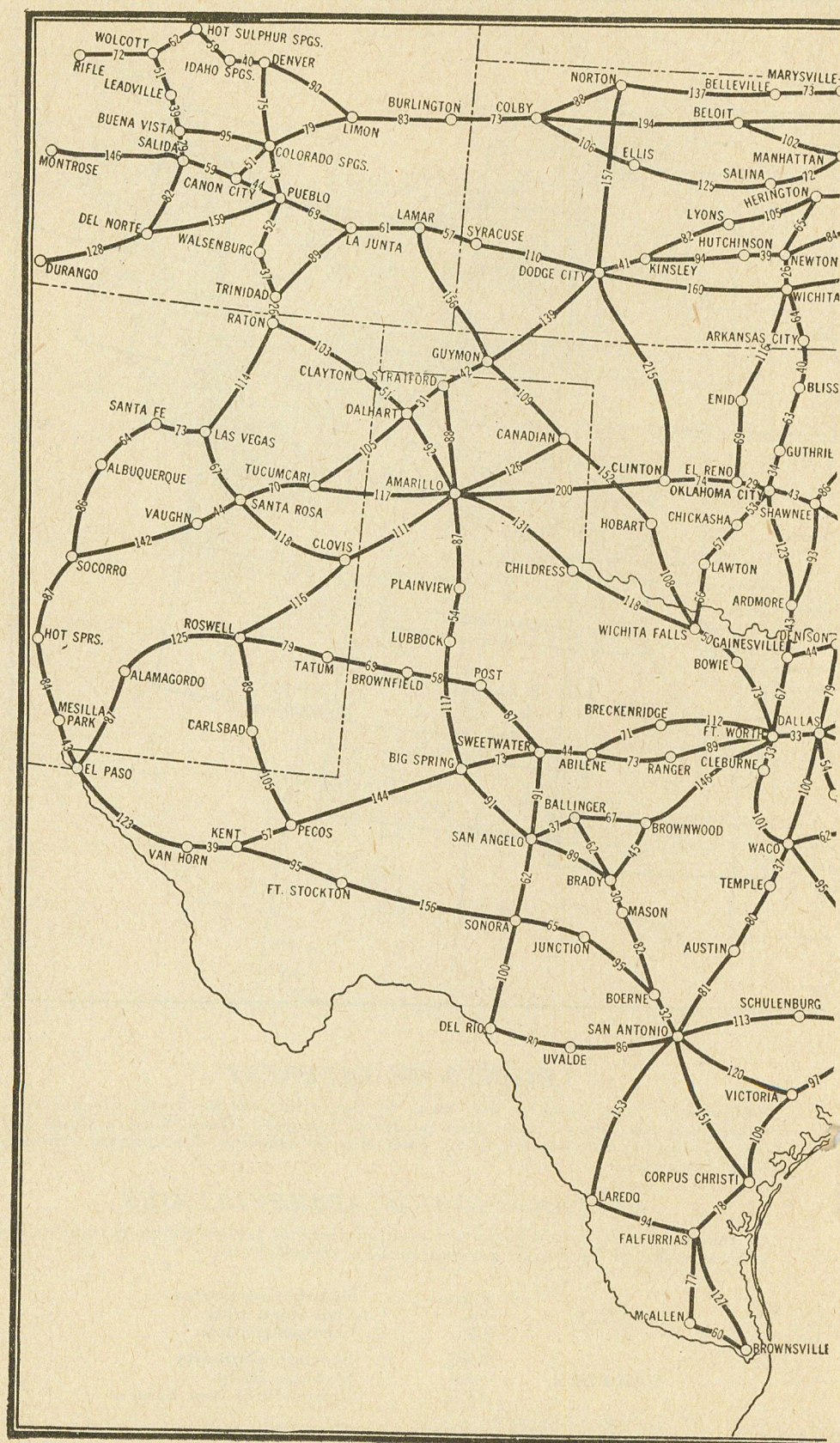
Wichita has one of the largest and finest park systems in the State, and one of the finest hotels in the Southwest. Among buildings of special interest are the beautiful public library, Federal building, courthouse, City hall, Scottish Rite Masonic temple, Forum and Exposition hall, the Catholic cathedral, the Children's and Masonic homes, the City, St. Francis, and Wesley hospitals, and the Kansas sanitarium. The city is seat of Friends' University, Fairmount College (Congregational) All Hallows Academy (Rom. Cath.), and three colleges of music.

(See city map below)

Broadview Hotel.....240 rms...E.....
Hotel Lassen.....350 rms...E.....\$2.00 up
Hotel McClellan.....100 rms...E.....\$2.00 up with bath
Hockaday Auto Supply Co.....Tires, Accessories

WICHITA FALLS, TEX.—Situated 123 miles northwest of Fort Worth, about 20 miles south of the Texas-Oklahoma border. It is the most important city adjacent to the new and rapidly developing oil fields of North Texas and is the headquarters for the oil fraternity of this entire section. Besides oil refineries, the city has important manufactories of glass, flour, and auto trucks. Kemp Public Library and Wichita Falls Junior College (\$800,000) are building features of note.





ing plants. Among prominent building features are the public library, Y. M. C. A., State insane asylum, and a large new municipal building, containing a wonderful auditorium with a seating capacity of 2,200.

PAULS VALLEY, OKLA.

Reed Motor Co. SC 100 SR 50c per day

PERRY, OKLA.—Business center for an extensive region devoted to cotton, grain, and live-stock, situated 37 miles north of Guthrie. Settled 1889. Cotton gins and grist mills are among the industrial establishments. The city is laid out with several attractive public parks, has a Carnegie library, and is seat of a United States land office.

White Way Hotel 24 rms . . . E \$1.50 up

PITTSBURG, KAN.—Important coal-mining and industrial city surrounded by a fertile stock-raising, dairying, and general farming district, situated about 31 miles south of Fort Scott. Settled 1876 by colonists from the Eastern and Southern States. Large zinc smelters are located here; also large car shops, brick and tile plants, flour and planing mills, foundries, boiler and tool works, etc. Among the more prominent institutional features are a State manual training normal school, a high school, public library, hospital, and Y. M. C. A.

Stilwell Hotel 85 rms . . . E \$1.00-\$1.50 without bath

Pittsburg's Best Hotel

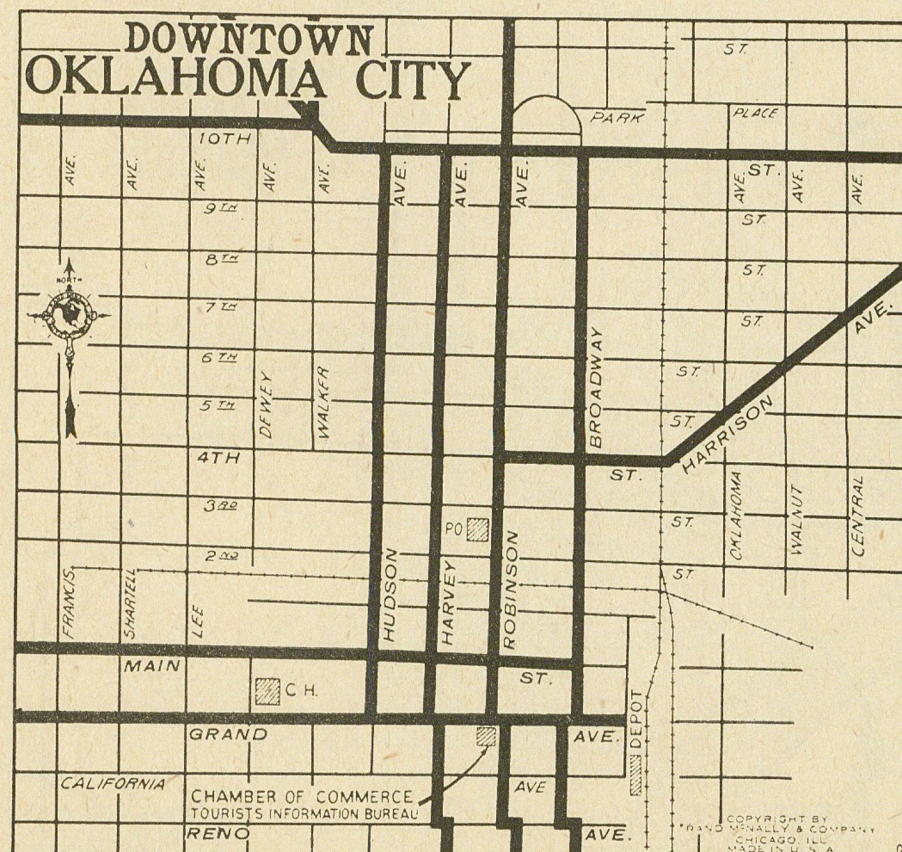
\$2.00-\$2.50 with bath

Pittsburg Chamber of Commerce Free Camp Grounds

J. H. Ray's Auto Repairing . SC 50 . . . SR 50c night . LR \$1.25

Wrecking Service Car. 24 hour service.

Phone 696



PLAINVIEW, TEX.—Center of an irrigated agricultural district located 90 miles south of Amarillo. The Northwest Texas Fair is held here; and the town is also seat of Wavland College.

PONCA CITY, OKLA.—An Indian trading center and also the center of an important oil section. "101" ranch is located nearby (open to visitors).

Highway Motor Co. SC 100 SR 50c

John B. Rogers Radiator & Tin Shop

PRATT, KAN.—Situated 84 miles west of Wichita. Oil wells are in the vicinity. A State fish hatchery is located here.

PURCELL, OKLA.

Purcell Service Station

SAPULPA, OKLA.—Center of a highly productive oil and natural gas region, also a progressive manufacturing center. Seat of Baptist College (colored) and the Euchee Indian Mission.

St. James Hotel 100 rms E \$1.50 up

C. B. Cox SC 125 SR 50c

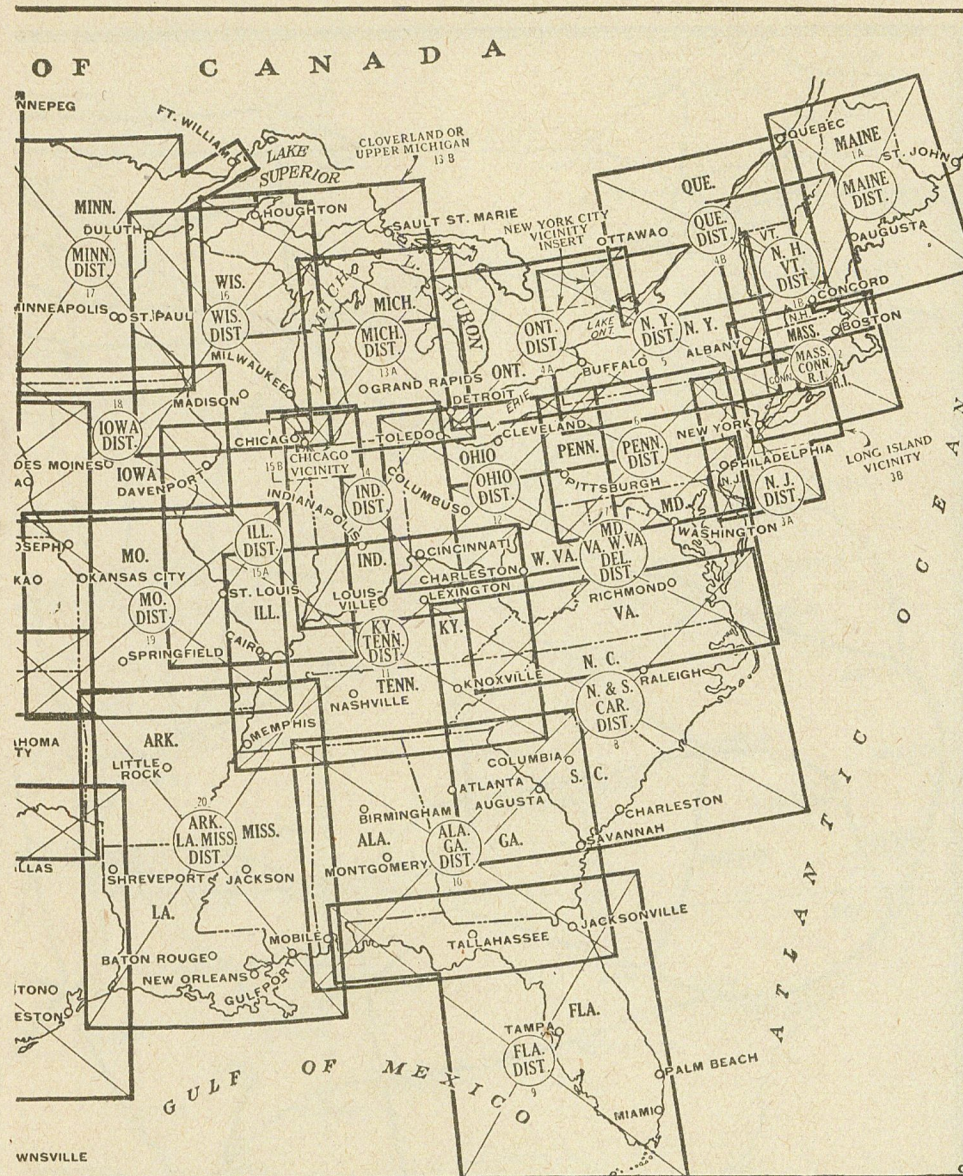
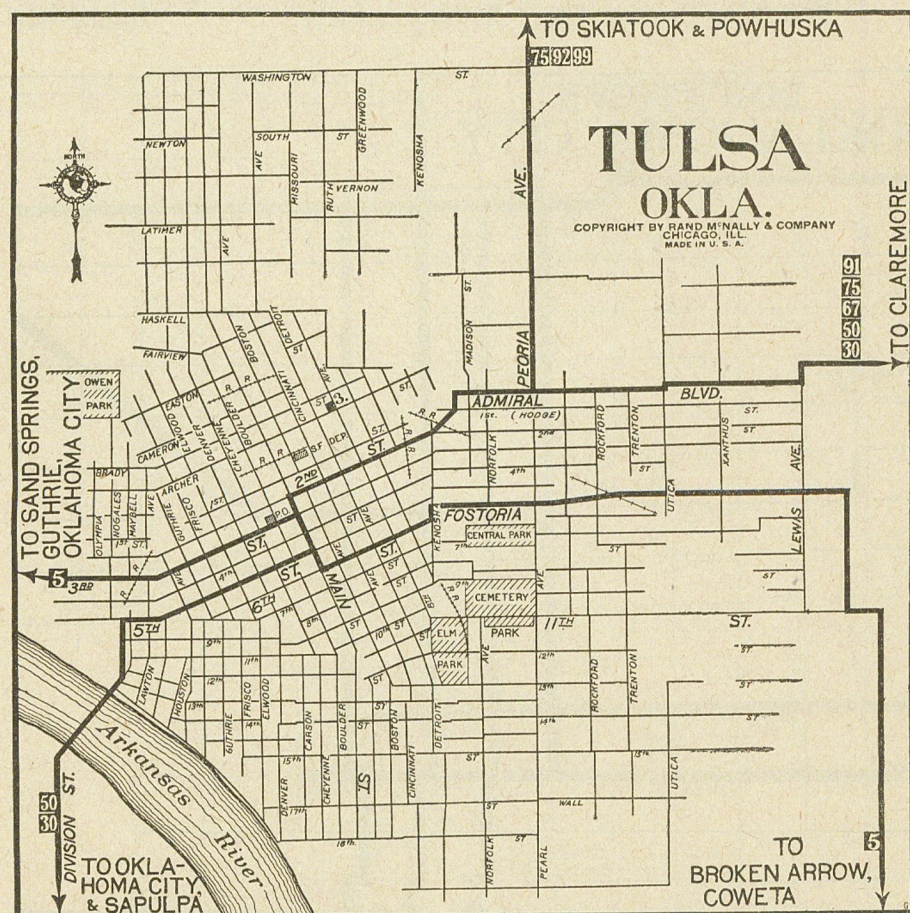
Buick & Cadillac Sales and Service

Quality Filling Station Wholesale and Retail

Uden's Book Store Stationery, School Supplies

SHAWNEE, OKLA.—Is situated in the "Heart of Oklahoma," and is one of the handsomest and most progressive cities of the State. There are several educational institutions and thriving industries here. Of interest are the Kickapoo bark-lodges.

The Norwood Hotel 75 rms E \$1.00 up



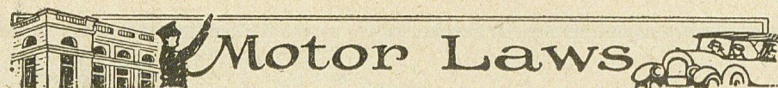
POINTS OF INTEREST

Following a great many of the towns in the index will be found articles describing historic, scenic and other points of interest. Read these articles and thereby double the enjoyment of your trip in knowing the country through which you pass.

EXPLANATION OF ABBREVIATIONS

In the index will be found certain combinations of letters which pertain to the service rendered by hotels, garages, service stations, etc.

HOTELS	{ rms Number of rooms.
	{ A American plan.
	{ E European plan.
GARAGES	{ SC Storage Capacity.
	{ SR Storage Rate.
	{ LR Labor Rate (per hour).
RESTAURANTS AND CAFES	{ ACC Accommodations.

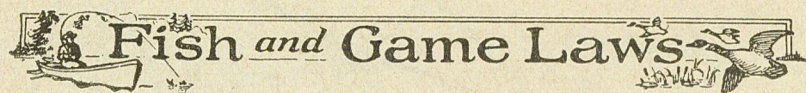


Tourists should carry registration cards of their home states *at all times*. Headlights should illuminate the road at least 200 feet. Cities and towns prescribe their own speed limits and parking regulations, which of course vary; so the tourist will do well to reduce his speed to 15 miles per hour or less when within the city limits. When in doubt about parking regulations, ask an officer for information.

Registration Fee: Ten dollars on first \$500.00 of manufacturer's list price and 75 cents on each additional \$100.00 or major fraction thereof.

Tourist Exemption: Non-residents exempt from fee for 60 days.

Speed Limit: Outside of cities and villages, 35 miles.



These extracts from various state laws are necessarily brief and are only intended as an outline of regulations. Where Federal Migratory Bird Act Laws and State Laws conflict, the most restrictive will govern. Where bag limit is not stated the Federal limit will obtain. Complete laws may be had from the State Game Warden.

GAME

License: Resident, \$1.25 (includes fishing); non-resident, \$15.00 (includes fishing). A person may hunt without license during open season on own or leased premises actually occupied by him.

OPEN SEASON

Bear: In Comanche, Caddo, Major and Blaine counties, no open season; in rest of State, unprotected.

MANY HOTELS AND GARAGES *DO NOT* CATER TO AUTOMOBILE TOURISTS—THOSE ON THE RAND McNALLY TRAIL MAPS *DO*.

"YOU'LL FIND THEM GOOD IF YOU FIND THEM HERE."

MUSKOGEE, OKLA.—At the head of navigation on the Arkansas River, is one of the most important commercial cities of the State. It is the home of the Indian agency for the Five Civilized Indian Tribes and was for years the headquarters of the Dawes Commission. Prominent among its educational institutions are Bacon University and St. Joseph's Academy. Other features are the public parks, fairgrounds, Carnegie library and county courthouse. (See city map below)

Severs Hotel.....250 rms...E.....\$2.00 up

Gould Battery Service Station.....

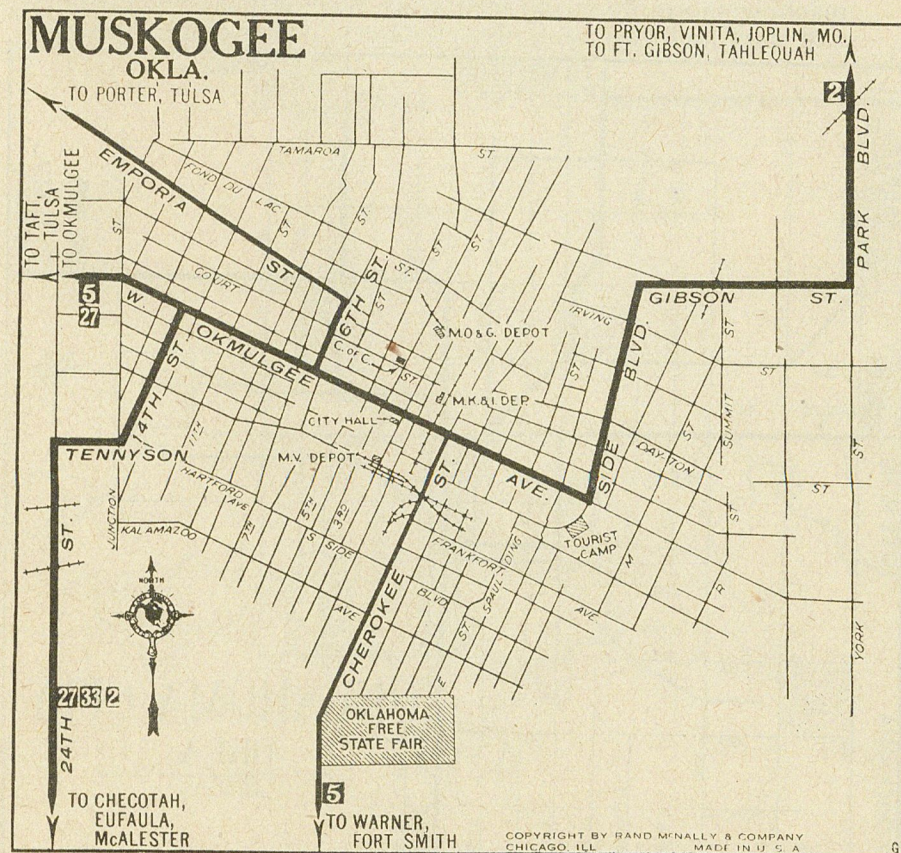
Muskogee Lubricating Co......

NEVADA, MO.—Settled in 1830. It is in an agricultural and stock raising region and in the vicinity of zinc and coal mines. Abundant gas is supplied by natural wells. It is the seat of the Cottey College for Young Women, and Waltmer Institute of Suggestive Therapeutics, and is the home of the largest savings and loan association in Missouri.

NORMAN, OKLA.—Is noted principally as an educational center, being the seat of the University of Oklahoma. The State Insane Asylum is also located here.

OKLAHOMA CITY, OKLA.—The State capital, was settled in 1889 by 3,000 men who arrived on the spot on the day the country was proclaimed open to settlement. It is the geographical and business center of the State and is important in manufacturing and jobbing, also as dealing in live stock, grain and cotton.

(Continued on page 26)



(Refer to Explanation of Key on Page Four)

OKLAHOMA CITY, OKLA. (Continued from preceding page)

The hills about Oklahoma City present beautiful drives and there are miles of ideal paving and a system of public parks connected by boulevards. Belle Island Park and Lake, about five miles north of the city, has a fine bathing beach. (See city map below; also opposite page)

Skirvin Hotel.....\$2.00 up
Chamber of Commerce.....Tourists Information Bureau
Deignan Motor Co., Authorized Ford and Lincoln Sales and Service

OKMULGEE, OKLA.—County seat of Okmulgee County. The building now known as the court house was formerly the capitol of the Creek Indian government.

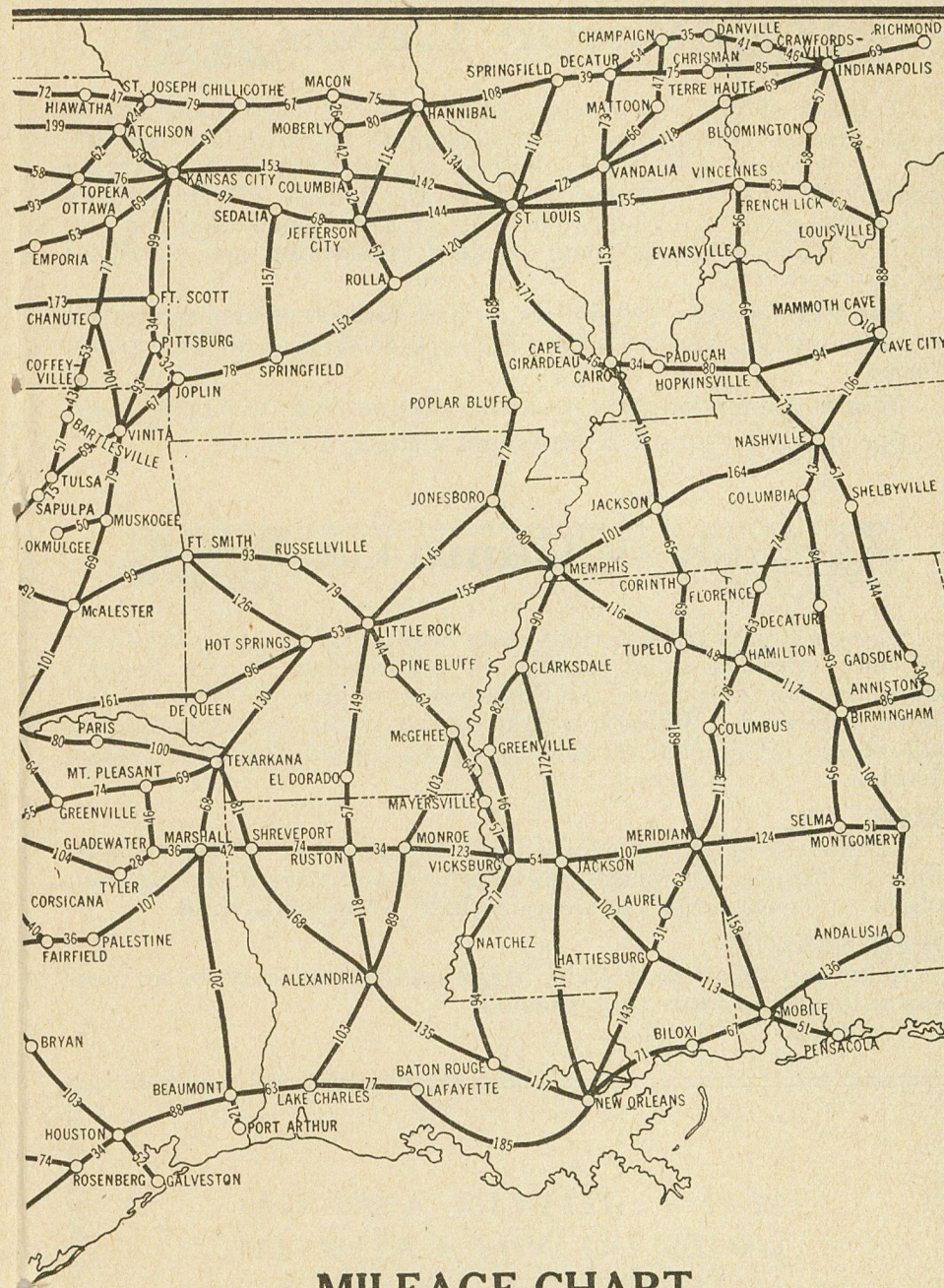
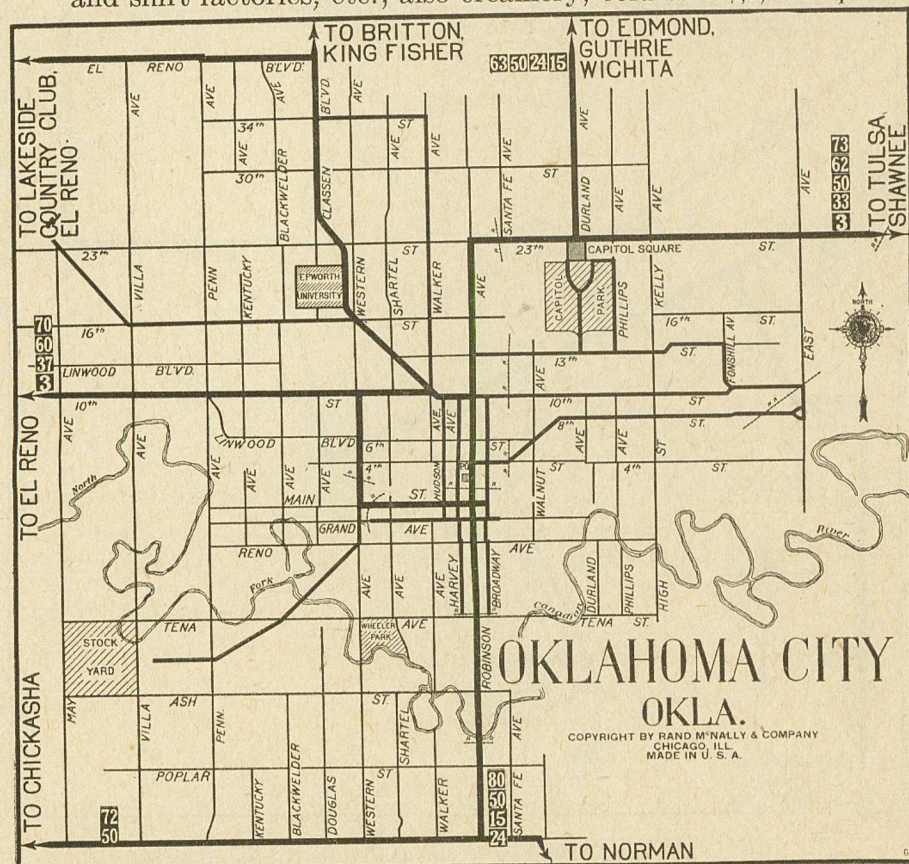
Parkinson Hotel.....140 rms...E.....\$1.00 up

Oklahoma Tire & Supply Co......
Okmulgee Sporting Goods Co......

PARIS, TEX.—Commercial and industrial center, serving an extensive agricultural community, situated about 95 miles west of Texarkana. On the outskirts of the city is a park with attractive amusement features.

Hotel Gibraltar.....120 rms...A.....

PARSONS, KAN.—Business center of a fertile farming country, rich in natural gas and building stone, situated 23 miles north of Oklahoma State line. Settlers came here in the early "settlement days," but the city was not laid out until 1871. Two parks add to its attractiveness. Here are headquarters of the M. K. & T. Railroad; and there are structural steel works, machine shops, flour and feed mills, farm implement, furniture, and shirt factories, etc.; also creamery, cold-storage, and pack-



MILEAGE CHART SOUTH CENTRAL UNITED STATES

Tourist Camp Sites

Scattered along the principal highways are excellent places to camp. The majority of these camps provide water, fuel, light, shelter, and toilets for the tourist. Some of them contain bathing and cooking facilities. A nominal charge is sometimes made.

More of these spots are being laid out from time to time and conveniences added to those already established.

KANSAS

Ashland	Garden City	Pittsburg
Caldwell	Girard	Pratt
Caney	Greensburg	St. Paul
Cherryvale	Independence	Scott
Chetopa	Iola	Sedan
Coffeyville	Liberal	Sedgewich
Columbus	Meade	Wellington
Conway Springs	Medicine Lodge	Wichita
Dodge City	Oswego	Winfield
Eureka	Parsons	Yates Center
Fredonia		

OKLAHOMA

Ada	Enid	Norman
Alvas	Eufaula	Pawhuska
Anadarko	Fairview	Perry
Antlers	Ft. Gibson	Platt National Park
Ardmore	Geary	Ponca City
Atoka	Granite	Pryor
Blackwell	Guthrie	Roff
Blanchard	Guymon	Sapulpa
Cache	Hammon	Shattuck
Carnegie	Hennessy	Shawnee
Chandler	Hinton	Snyder
Chickasha	Hobart	Strong City
Clinton	Hominy	Terral
Collinsville	Kingfisher	Tonkawa
Comanche	Lane	Tulsa
Cushing	Marlow	Valliant
Davenport	McAlester	Vinita
Dover	Miami	Waurika
Ducan	Mill Cr.	Welch
El Reno	Muskogee	Yale

TEXAS

Amarillo	Farwell	Rule
Alvord	Floydada	Sanger
Bonham	Ft. Worth	Seymour
Breckenridge	Friona	Shamrock
Canadian	Haskell	Sherman
Canyon	Honey Grove	Slaton
Childress	Lewisville	Sulphur Springs
Clarendon	Lubbock	Tulia
Clarksville	McKinney	Vernon
Dalhart	Memphis	Wellington
Dallas	Mt. Pleasant	Whitesboro
De Kalb	Panhandle	Wichita
Denton	Pittsburg	Wolfe City
Estelline	Plainview	

INDEPENDENCE, KAN.—Situated at the junction of the Verdigris and Elk rivers, 20 miles north of Coffeyville. It is in the heart of the "Mid-Continent" oil and gas field, and is headquarters of great oil and gas corporations. Coal also is abundant in the vicinity, and the city is receiving and distributing point for a rich agricultural district. It has oil refineries, creameries, and extensive manufactures of vitrified and pressed brick, cement, rubber, strawboard, flour, lumber, etc. Buildings of interest, besides those of the oil and gas companies, include the Federal and municipal buildings, courthouse, public library, and one of the finest hotels in the Middle West. (See city map below)

Hotel Booth.....104 rms...A.....\$3.75-\$4.50

First-class dining room

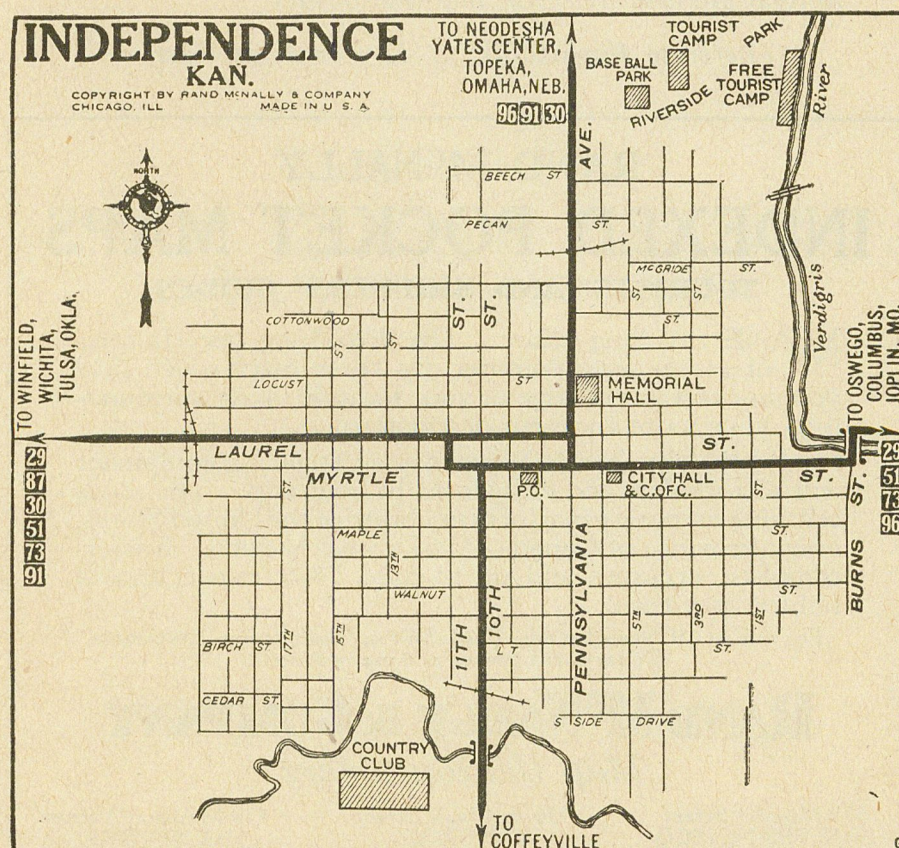
Shannon Garage.....SC 90.....SR 50c.....LR \$1.00

Snider's Garage.....SC 90.....SR 50c.....LR \$1.00

IOLA, KAN.—Situated on the Neosho River, 50 miles west of Fort Scott. The region is a great field of natural gas production, and supports a thriving agricultural community. The city was laid out in 1859. Its industrial establishments include large zinc smelters, Portland cement mills, and iron works.

JOPLIN, MO.—Is a distributing center for a wide agricultural area and has extensive mining interests, being the center of the zinc and lead industries of Southwest Missouri. The Federal Building, Carnegie Library and Municipal market house are the prominent buildings.

(Refer to Explanation of Key on Page Four)



LAWTON, OKLA.—Here are located Fort Sill, Fort Sill Indian School, Wichita National Forest and Game Preserve, and "Medicine Park." The surrounding scenery is remarkably picturesque with its broken, rugged hills and broad stretches of open prairies. Mt. Scott, ten miles north of Lawton, is the highest point in the Wichita Mountains.

Midland Hotel.....Acc. 200...E.....\$1.50-\$2.50

MANGUM, OKLA.

Harris Hotel.....75 rms....A.....\$2.75 up

McALESTER, OKLA.—County seat of Pittsburg County. The center of the new immense coal fields of eastern Oklahoma. The Oklahoma State Penitentiary is located nearby.

The Doss Hotel & Cafe.....100 rms...E.....\$1.00 up

Manhattan Hotel.....50 rms...E.....\$1.00 up

Vorhes Motor Co.....

McKINNEY, TEX.—Situated 33 miles northeast of Dallas in a rich agricultural region, in which cotton is cultivated quite extensively. Among its industrial establishments are cotton-seed oil mills, cotton gins, wagon and carriage shops, and flour mills. The McKinney Collegiate Institute is located here.

MEDICINE PARK, OKLA.

The Outside Inn.....

MINERAL WELLS, TEX.—Noted health and pleasure resort, situated in a picturesque mountain section, 52 miles west of Fort Worth. The mineral springs located here are widely known for their medicinal properties, and attract thousands of visitors annually. Lake Pinto, Elmhurst Park, and Lovers Retreat are near by scenic places of beauty.

(Refer to Explanation of Key on Page Four)

RAND McNALLY INDEXED POCKET MAPS TOURISTS' AND SHIPPERS' GUIDES

MAKE traveling easier. The disturbing uncertainties of travel are minimized by these maps which give you an exact knowledge of your location, your surroundings, your route and your destination.

Rand McNally Pocket Maps in your traveling equipment will add comfort and enjoyment to your trip. The series contains a separate map of every State of the United States, every Province of Canada, Alaska and Mexico. Each is complete, accurate and up to date. No traveler should fail to carry them.

For sale at all News Stands, Book Stores, Cigar Stores, Stationers, Department Stores and many Hotels.

RAND McNALLY & COMPANY
Map Headquarters

559 Mission Street
SAN FRANCISCO

536 S. Clark Street
CHICAGO

270 Madison Avenue
NEW YORK

Fish and Game Laws

Rabbit: Unprotected.

Squirrel: Unprotected.

Quail: Dec. 1st to Dec. 31st.

Woodcock: Oct. 21st to Jan. 1st.

Duck, Goose, Brant, Wilson Snipe or Jacksnipe, Coot, Gallinule: Oct. 1st to Jan. 15th.

Black-Bellied and Golden Plovers, Yellowlegs: Sept. 1st to Dec. 15th.

Rail, other than Coot or Gallinule: Sept. 1st to Nov. 30th.

NO OPEN SEASON

Deer, antelope, wild turkey (1931), prairie chicken, imported pheasants, swans, wood duck, swans, bitterns, little brown, sand-hill and whooping cranes, grebes, gulls, herons, terns, and all shore birds (except woodcock, Wilson snipe or jacksnipe, black-bellied and golden plovers, and yellowlegs).

BAG LIMIT

Fifteen quail, plover, snipe, or ducks a day, 100 a season; 15 yellowlegs, but no more than 15 in all of plovers and yellowlegs a day; 8 geese, 8 brant a day, but not more than 10 in all a day; 50 sora and 25 in all of other rails, coots, and gallinules and 6 woodcock a day. Possession of game permitted during first 10 days of close season, and trophies or specimens of game lawfully taken may be possessed at any time.

FISH

License: Resident, see hunting; non-resident, \$5.50 for fish only.

OPEN SEASON AND BAG LIMIT

Game Fish: No closed season. Not more than 10 bass a day and not more than 25 game fish of all kinds in a day.

PROTECT the FORESTS from FIRE

AND CONSERVE NATURAL RESOURCES

Extinguish Matches, Cigars, Cigarettes
Put Out Your Campfire Before You Leave

AMARILLO, TEX.—Situated in the heart of the Texas Panhandle, about 250 miles northwest of Wichita Falls. It is the most important business center in that section of the State and is noted for its immense live-stock interests. Thirty-five miles from Amarillo is the famous Goodnight Ranch, where buffaloes are reared for zoological parks. Other points of interest in the vicinity are the site of historical battle of Adobe Walls, scene of the last fight of the buffalo hunters with the Indians under the great chief Quanah, and the Palo Duro Canyon, a natural wonder containing many unique scenic attractions. (See city map page 11)

Amarillo Hotel..... 150 rms... E..... \$1.50-\$3.50

ANADARKO, OKLA.—Located on the Washita River, is the capital of Caddo County. It is center of a prosperous agricultural district and contains cotton-gins, grain elevators, and flour mills. The principal features of the city are its Indian schools, the county courthouse, Chautauqua Auditorium, and city park.

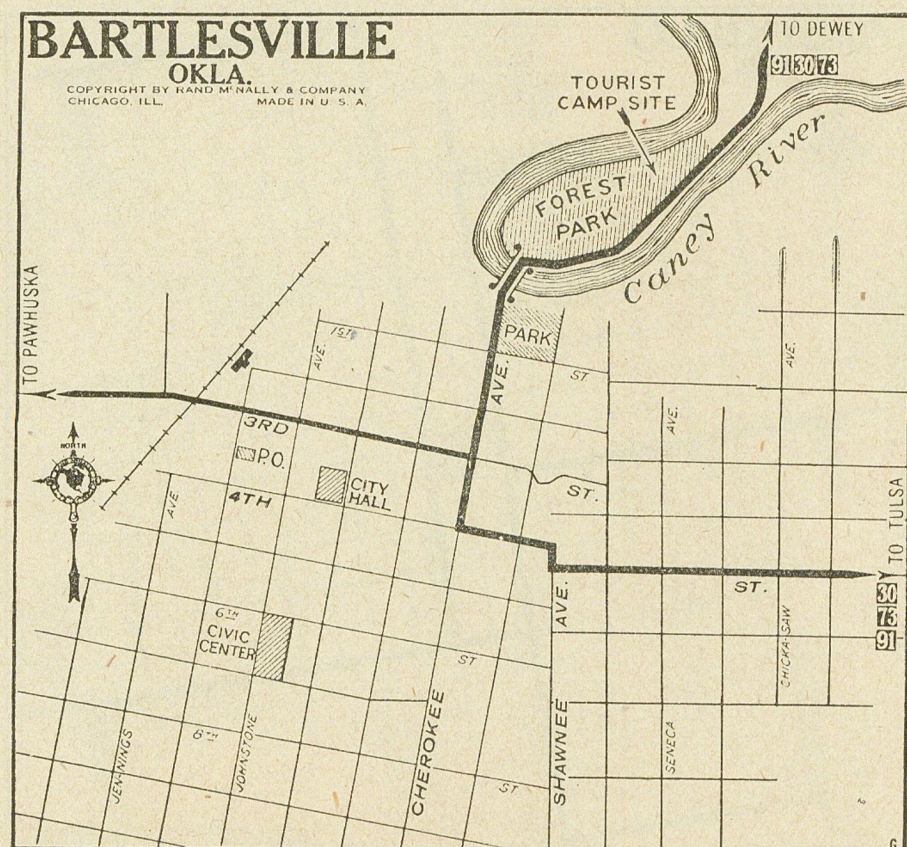
Anadarko Oil Co.....

ARDMORE, OKLA.—Is located in an agricultural and grazing section, 123 miles south of Oklahoma City. Gas and oil in vast quantities are produced in the vicinity. The machine shops of the Rock Island and Frisco railroads are located here and the city is also the general headquarters of the Oklahoma, New Mexico and Pacific Railroad. An artificial lake, covering 300 acres, furnishes Ardmore's water supply.

Hotel Ardmore..... 100 rms with bath.....
100 rms without bath. E \$1.50-\$3.50

Chickasaw Products Co.....

M. & F. Oil Co.....



FORT WORTH, TEX.—Founded as a military post in 1849, Fort Worth was first incorporated in 1873. It lies between the Trinity and Clear Fork rivers, built on sloping ground which culminates at the north and west in hills of about 750 feet elevation. On these hills are many beautiful residential suburbs.

Fort Worth is a very important railroad and commercial center. It is noted as the seat of immense stock and meat-packing interests, its yards and packing houses being the largest in the Southwest. Other important industrial establishments include grain elevators, flour, cotton and cotton-seed oil mills, railroad repair shops, and manufactories of clothing, furniture, wagons, candy, etc.

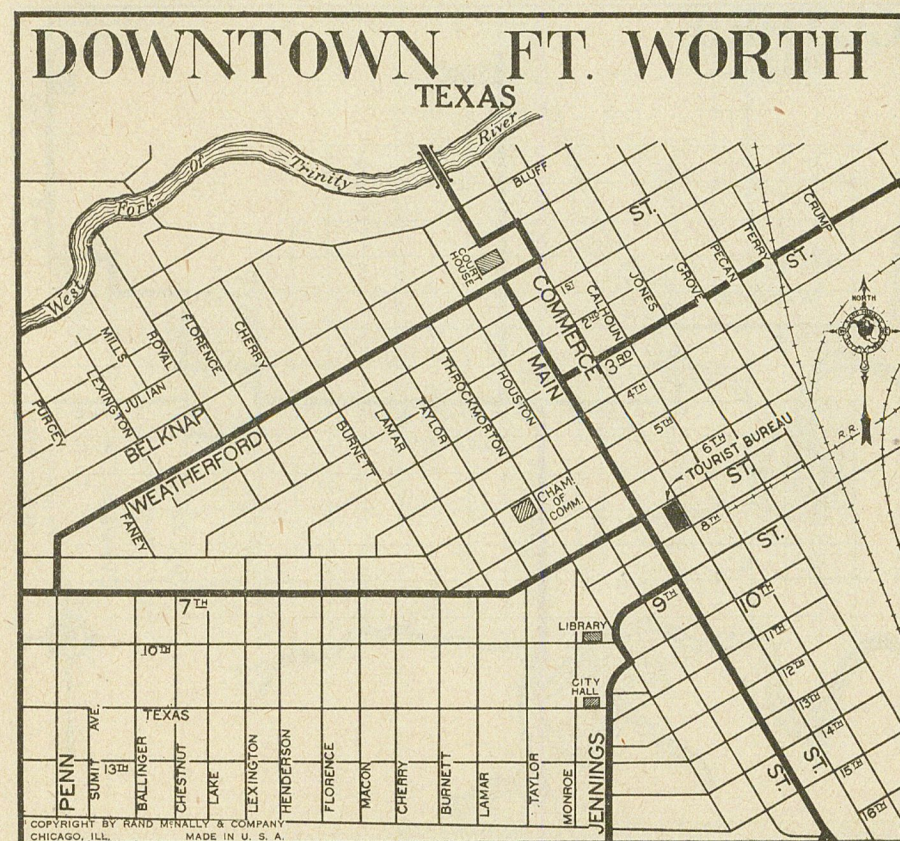
The city is seat of the Texas Christian University, Southwestern Baptist Theological Seminary, Texas Woman's College and the Fort Worth University. Other features of attraction are the Paddock viaduct, Forest and Trinity parks, the County Courthouse and Lake Worth, a popular resort, located a few miles west of the city. (See city map opposite page)

Texas Hotel..... 600 rms... E..... \$2.00-\$5.00
600 Baths

Chamber of Commerce..... Tourist Bureau

FREDONIA, KAN.—Situated on Fall River, in a region abounding in fire-clay, building stone, oil, and gas, 31 miles northwest of Independence. The city is a noted center of production of glass, cement, brick, tile, and linseed oil.

(Refer to Explanation of Key on Page Four)



GREENVILLE, TEX.—Trade and industrial center of an extensive agricultural and stock-raising section, situated 50 miles north-east of Dallas. Settled 1844. The city contains cotton compresses, railroad shops, flour mills, stock yards and furniture factories. Educational features include Burleson College, Wesley College and Holiness University.

GUTHRIE, OKLA.—Was the capital of Indian Territory. County seat of Logan County and located on the Cottonwood River. Prominent as a wholesale distributing center but it has important manufactories. The Capitol, Scottish Rite Temple, Carnegie library and Federal prison are of interest. The Methodist University and St. Joseph's Academy are located here. (See city map below)

Ione Hotel.....100 rms.....E.....\$1.50 up
Gaffney's Service & Filling Station.....

HARTSHORNE, OKLA.

Hartshorne Filling Station.....


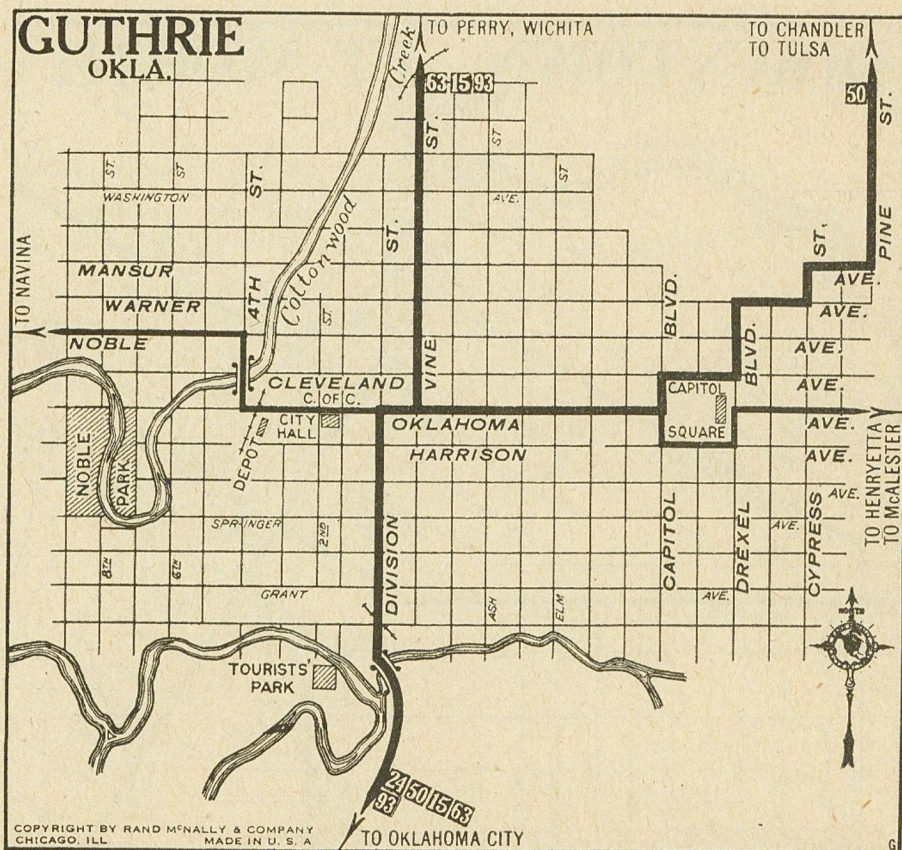
HENRYETTA, OKLA.

Cotton Hotel.....50 rms.....E.....\$1.00 up
Highway Garage.....SC 200.....SR 50c.....
Brooks Auto Supply.....
Oklahoma Tire & Supply Co.....

HOLDENVILLE, OKLA.

Holdenville Hotel & Cafe...30 rms.....E.....\$1.50 up
O. K. Filling Station.....

HUMBOLDT, KAN.—Situated on the Neosho River, 10 miles north of Chanute, in an oil and natural gas belt. It contains an oil refinery, cement plant, and brickyards.



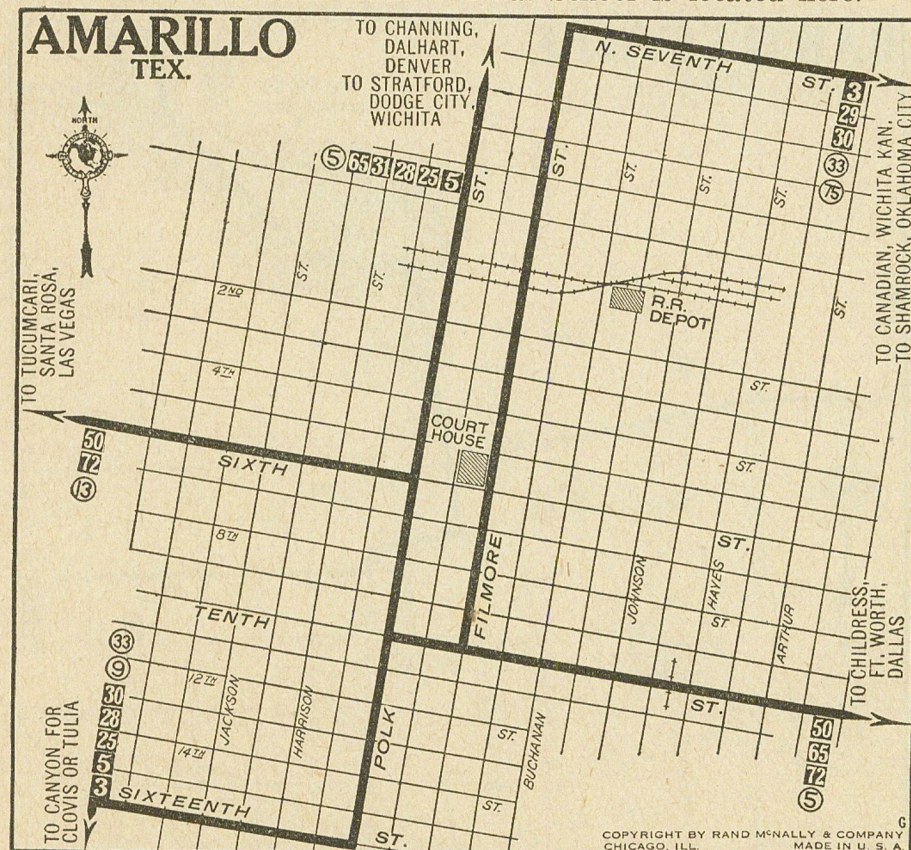
ADA, OKLA.—Is the center of an exceedingly fertile agricultural region, in which cotton is raised quite extensively. Its industries include the manufacture of cement and asphalt. Here is located the State Normal School.

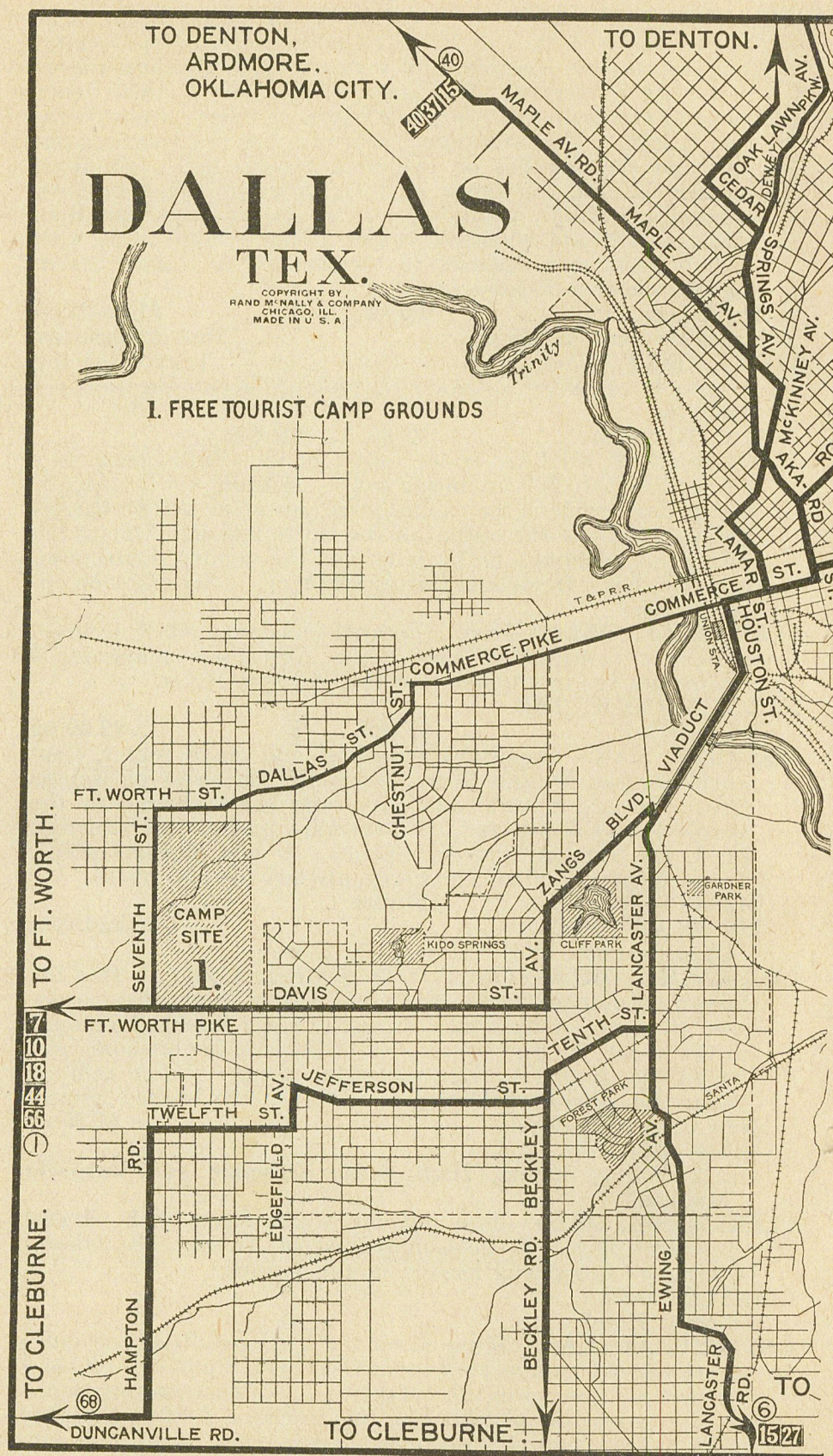
Harris Hotel.....

ALTUS, OKLA.

Orient Hotel.....65 rms.....A.....\$3.50 up

ALVA, OKLA.—County seat of Woods County, situated on the Canadian River, about 50 miles northwest of Enid. It contains flour mills, broom factories and dairy establishments. The Northwestern State Normal School is located here.





FORT SCOTT, KAN.—Trade and shipping center for a rich stock, dairy, and general farm region, in which also coal is mined, situated on the Marmaton River, 99 miles south of Kansas City. It is the largest horse and mule market in the State. Settled as a military post in 1844, and has extensive manufactures.

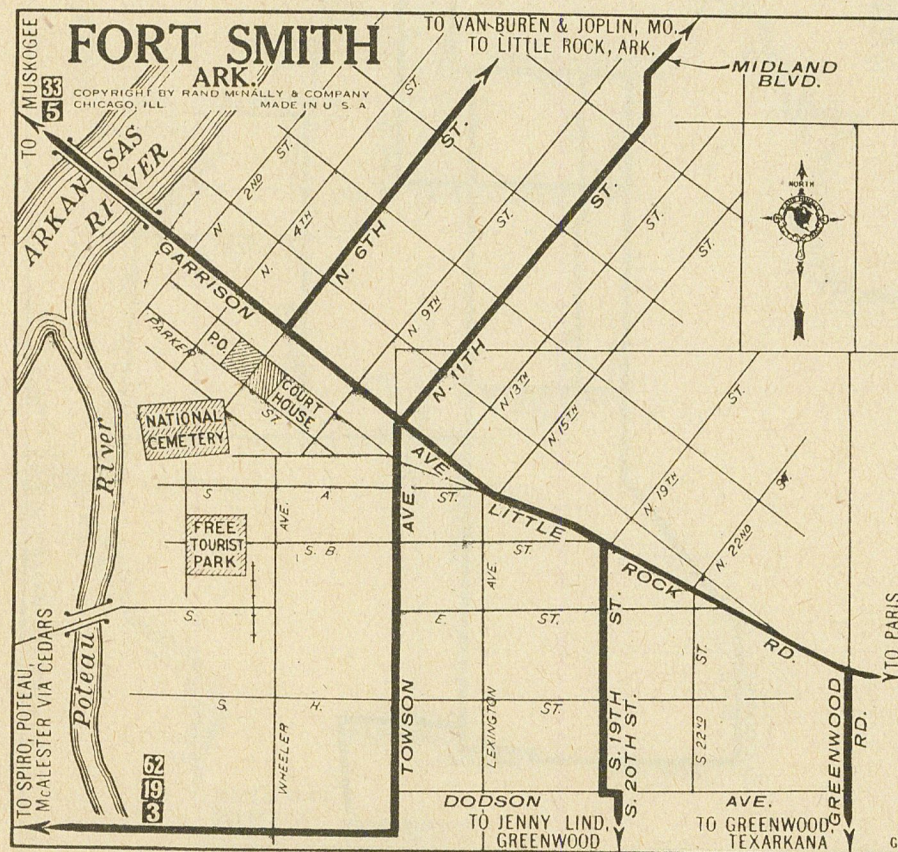
Of historic interest are the buildings of the old fort, still preserved, and the national cemetery. Other features of note are the public library, the Goodlander home for children, and a fine natural park of 160 acres. Artesian wells of mineral water have made the city popular as a health resort. (See city map opposite page)

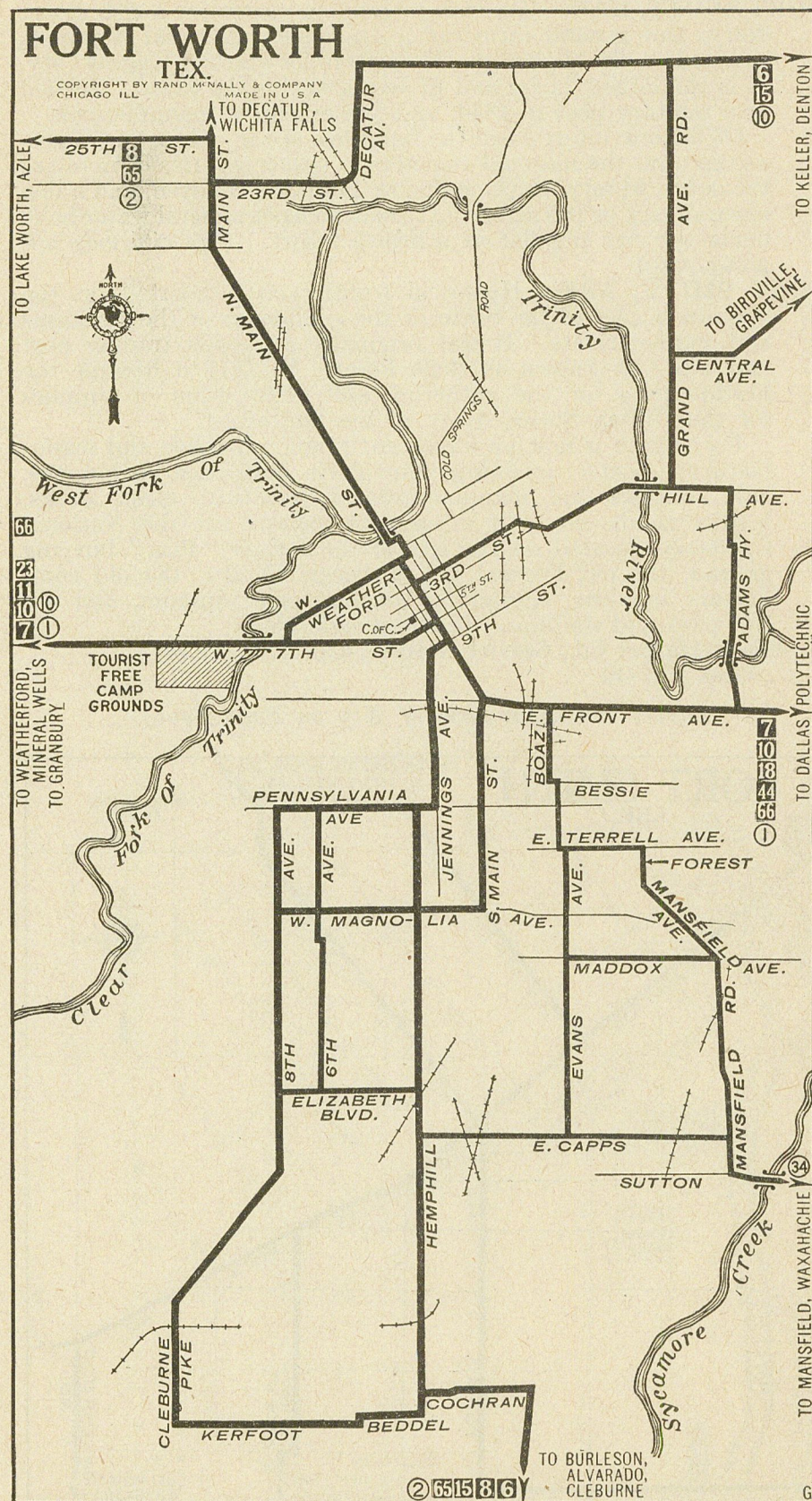
FORT SMITH, ARK.—Historical frontier city, situated on the western border of the State at the confluence of the Arkansas and Poteau rivers. It was originally a French trading post and was first known as Belle Point. In 1817 it became the headquarters for the gathering and distribution of supplies for the United States Army in the Southwest.

Fort Smith is now an important retail, wholesale and manufacturing center, including among its industries coal mines, zinc smelters and manufactures of furniture, glass, drugs, leather goods, etc. Of interest to visitors are the National Cemetery, located on the site of the former "Post" burying ground, the old Federal jail, Carnegie library, the old commissary building, containing the historical museum, and the city park and stadium. (See city map below)

Yantis-Harper Co., Service Station; Call S. O. S. 707.....
Tires and Oil

(Refer to Explanation of Key on Page Four)





ARKANSAS CITY, KAN.—Situated on the Arkansas River, near its junction with Walnut River, 64 miles southeast of Wichita. The streams are connected by a canal which develops water-power for industries. The place was settled in 1870 under name of Greswell, but received its present name on incorporation in 1872. The surrounding district is rich in oil and natural gas; and the city has oil refineries, besides mills, foundries, packing houses, car shops, and factories producing brooms, windmills, overalls, paint, etc. It is also an important livestock market and wholesale center, doing a large trade with Indian posts and agencies in Oklahoma. A United States Indian school is located here.

The Osage.....100 rms...E.....\$1.50-\$2.50

Hockaday Auto Supply Co.....Tires, Accessories

ATOKA, OKLA.—County seat of Atoka County. Located on the Muddy Boggy River. Lumbering and farming are the principal interests.

C. O. D. Garage.....SC 30.....SR 50c.....

BARTLESVILLE, OKLA.—Is the center of the "Mid-Continent" oil field, with 16,000 producing wells. Washington County, of which Bartlesville is the capital, produces about 20,000 barrels a day, a third of the output of the entire region. Among the prominent buildings of the city are the county courthouse, city hall, Elks' Home and Carnegie library. (See city map opposite page)

BLACKWELL, OKLA.—Here is located Oklahoma State College, a Baptist institution of high rank. Municipal campgrounds are maintained on the banks of the Chikaska River.

BRECKENRIDGE, TEX.

Sager Hotel.....40 rms...E.....\$2.00 up

CHANUTE, KAN.—Important industrial and trade center, situated near the Neosho River, 145 miles southwest of Kansas City. Oil and natural gas, clay, and shale abound in the vicinity, and the city contains flour mills, smelters, oil refineries, brick, tile, cement, and glass plants, car and machine shops. Large shipments of fruit and farm produce are also made.

Morrill Hotel.....40 rms.....

Lincoln Ave. Oil Co.....Gas and Oils

Opposite Post Office and Santa Fe Depot

CHICKASHA, OKLA.—County seat of Grady County. Has the largest natural gas field in the world, two of the largest cotton-seed oil mills in Oklahoma, the plants being among the largest in the world, the first cotton-seed oil refinery in Oklahoma and one of the largest compresses in the South. Large railroad shops and Oklahoma College for Women are located here.

New Chickasha Hotel.....E.....\$1.25 up

Beeler Motor Co.....

Ozark Filling Station, High Grade Gasoline and Gargoyle Mobiloils

CLAREMORE, OKLA.—Is a popular health resort with mineral springs, situated 27 miles northeast of Tulsa. The famous Claremore Canyon is located in the vicinity.

CLINTON, OKLA.

Coleman Hotel.....E.....

COFFEYVILLE, KAN.—Situated on the Verdigris River, 53 miles southwest of Chanute, close to the Oklahoma State line. Oil and natural gas abound in this section. The manufacturing establishments include oil refineries, zinc smelters, flour and lumber mills, pottery and vitrified brick plants, a strawboard mill, etc.

DALLAS, TEX.—Second city of the State, and one of the largest wholesale jobbing and distributing centers in the Southwest. Situated at the head of navigation on the Trinity River, 32 miles east of Fort Worth. It is the center of a fine system of highways radiating to all parts of the State.

Dallas lies in the heart of the famous Black Waxy Belt of Texas. It is the largest inland cotton market in the world, and is second only to Kansas City as a distributing point for agricultural implements. Included among its industrial establishments are great packing houses, grain elevators, wholesale warehouses, flour mills, and factories producing, cotton ginning machinery, harness, portland cement, iron products, etc.

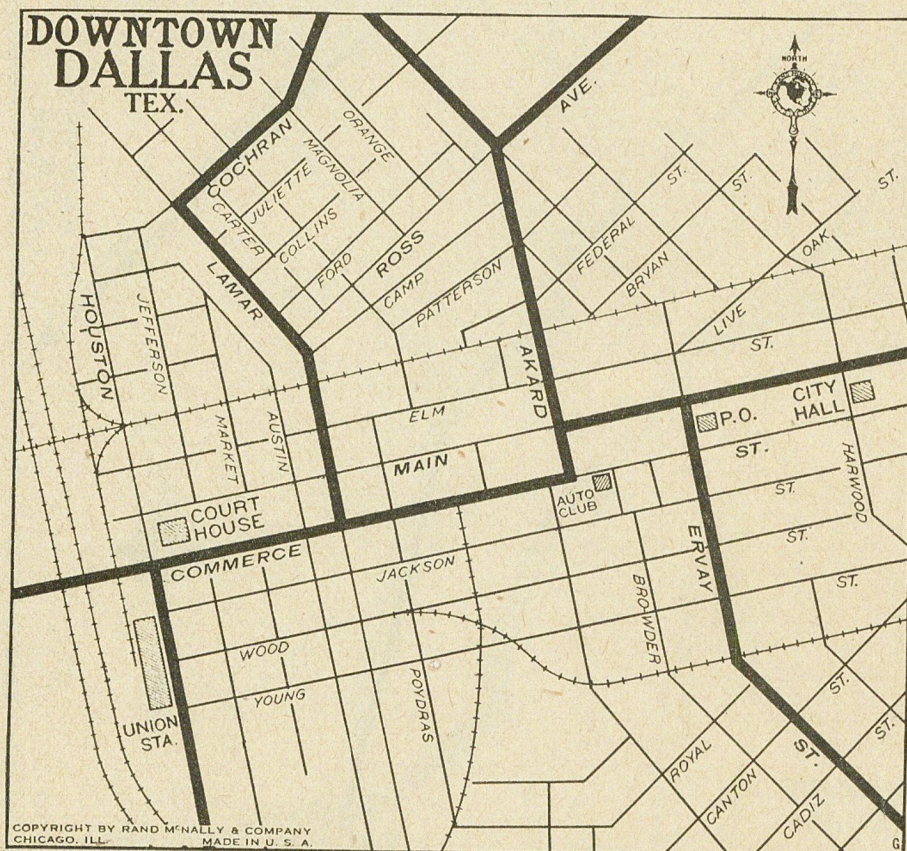
Among notable buildings, parks, and other features of special interest are Fair Park, where the famous Texas State Fair is held; Highland Park, containing the Dallas Golf and Country Club; Southern Methodist University; the cathedrals of Saint Matthew and Sacred Heart; Zoological Gardens; and the Dallas-Oak Cliff concrete viaduct, one of the largest in the world. (See city map below; also pages 14-15)

Jefferson Hotel.....

DECATUR, TEX.—Cotton trade center situated 42 miles northwest of Fort Worth. It is the seat of the Northwest Texas Baptist College.

DENISON, TEX.—Situated 79 miles northeast of Dallas, about four miles from the Oklahoma border. It is of importance as a railroad town, and contains the repair shops of four systems. Saint Xavier Academy and the Washington School are located here. (See city map opposite page)

Simpson Hotel.....



DENTON, TEX.—Educational center situated 45 miles northwest of Dallas. Here are located the North Texas Normal College and the College of Industrial Arts (State College for Women).

DODGE CITY, KAN.—Situated on the Arkansas River, 160 miles west of Wichita. It is on the meridian separating the belt of Central Time from that of Mountain Time, so that time-pieces, on crossing this line, have to be set back an hour if going west, and set forward an hour if going east. At the Santa Fe Railway Station are two sun dials, indicating the different times.

Dodge City is named after Gen. Henry Dodge, governor of Wisconsin Territory, and was first settled as a shipping-point for Texas cattle. It was for a time noted for its lawlessness. The cattle business reached its peak in 1884, when 800,000 cattle in charge of 3,000 "cowboys" passed through on the way north; and the city is sometimes referred to as the "Cowboy Capital." It is now a wholesale and supply center for a large wheat-growing, stock-raising, and general farming region. Its industrial establishments include large car shops, flour mills, and creameries. It is the seat of Soule College (Meth.-Epis.) and contains a United States land office and weather bureau and a Carnegie library.

DRUMRIGHT, OKLA.

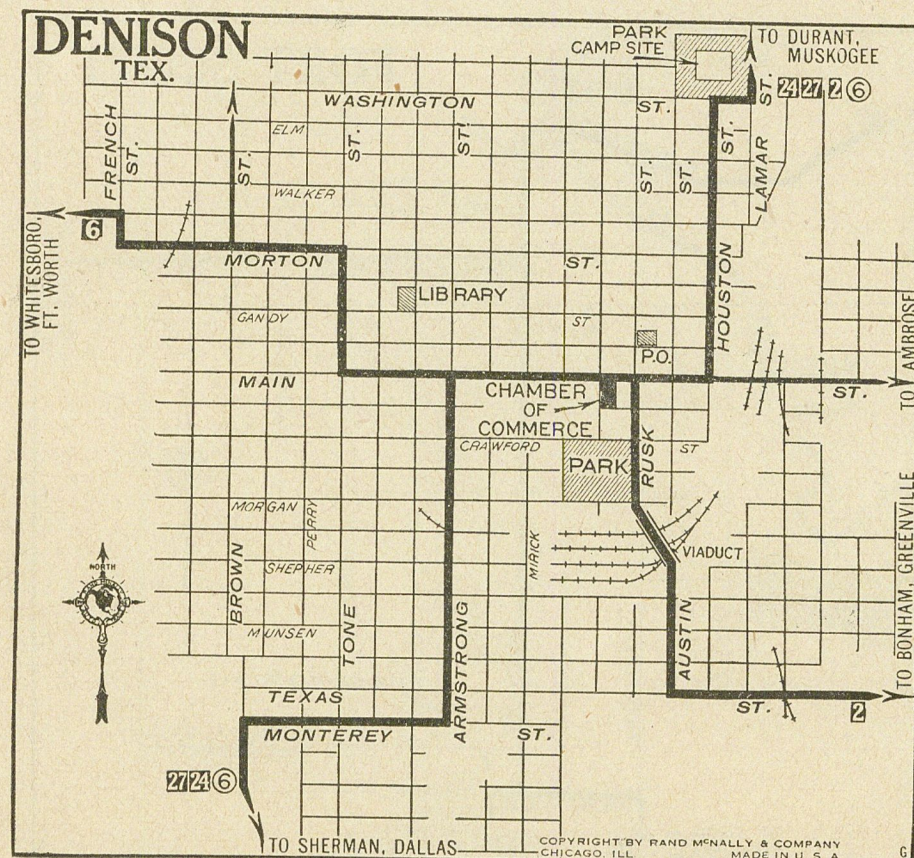
Drumwright Central Auto Co., Inc.....

Dealers: Lincoln, Ford, Fordson

DUNCAN, OKLA.

Beeler Motor Co.....

(Refer to Explanation of Key on Page Four)



DURANT, OKLA.—County seat of Bryan County. Chiefly an agricultural town. Seat of Presbyterian College and South-eastern State Normal School.

Atwood Hotel.....75 rms.....E.....\$1.50 up

Smith Bros. Motor Co.....

Quick Service Tire Co.....

EL RENO, OKLA.—Situated near the geographical center of the State, is a thriving and up-to-date little city. It has splendid school buildings and is the seat of Sacred Heart Institute and the State Masonic Home. The El Reno Country Club has a fine club house and maintains one of the finest golf courses in the State. Old Fort Reno, nearby, has been converted into a remount station, where horses are gentled and trained for cavalry purposes for use in the United States Army.

ELK CITY, OKLA.

Story Hotel.....50 rms.....A.....\$2.50 up

E.....\$1.00 up

ENID, OKLA.—County seat of Garfield County. Situated in a rich agricultural section. Is one of the largest poultry centers west of the Mississippi. Of interest is the College of Fine Arts, Saint Francis Institute, Phillips University, State Hospital for Insane. Two parks are worth a visit. One offers boating on ponds fed by mineral springs. The city draws its water supply from a subterranean river which flows some 40 feet below the surface.

Trostel-Knupp & Co. Garage.....

Fisk Tires

SC 125.....SR 50c.....

Hockaday Auto Supply Co.....

(Refer to Explanation of Key on Page Four)

